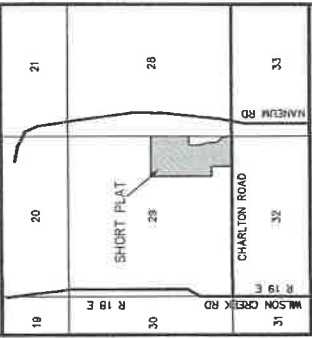


Site Plan

VICINITY MAP



APPROVALS

KITTITAS COUNTY DEPARTMENT OF PUBLIC WORKS
 EXAMINED AND APPROVED THIS _____ DAY OF _____ A.D., 202__

KITTITAS COUNTY ENGINEER
 I HEREBY CERTIFY THAT THE PLAT HAS BEEN EXAMINED AND COMPARES WITH CURRENT KITTITAS COUNTY CODE CHAPTER 13.
 DATED THIS _____ DAY OF _____ A.D., 202__


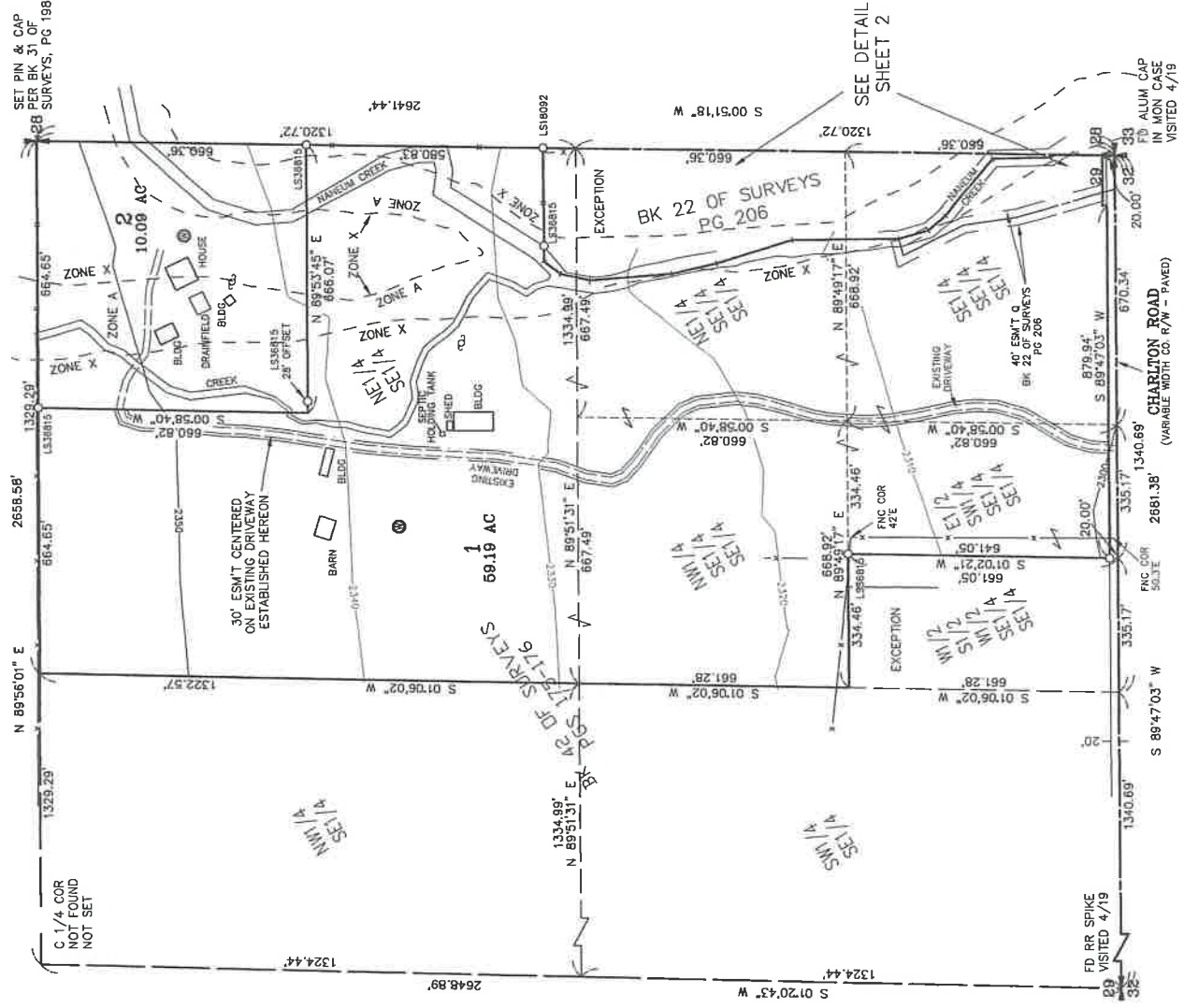
KITTITAS COUNTY HEALTH OFFICER
 CERTIFICATE OF COUNTY PLANNING DIRECTOR
 I HEREBY CERTIFY THAT THE SWEETWATER SHORT PLAT HAS BEEN EXAMINED BY ME AND FIND THAT IT CONFORMS TO THE COMPREHENSIVE PLAN OF THE KITTITAS COUNTY PLANNING COMMISSION.
 DATED THIS _____ DAY OF _____ A.D., 202__

KITTITAS COUNTY PLANNING DIRECTOR
 CERTIFICATE OF KITTITAS COUNTY TREASURER
 I HEREBY CERTIFY THAT THE TAXES AND ASSESSMENTS ARE PAID FOR THE PRECEDING YEARS AND FOR THIS YEAR IN WHICH THE PLAT IS NOW TO BE FILED.
 PARCEL NO. 386434 & 203135
 DATED THIS _____ DAY OF _____ A.D., 202__

KITTITAS COUNTY TREASURER
 NAME AND ADDRESS - ORIGINAL TRACT OWNERS
 NAME: DAVID & LEANN ADAMS
 WILLIAM & CONSTANCE CRAIG
 ADDRESS: 2551 MOE ROAD
 ELLENBURG, WA 98828
 PHONE: (509) _____
 EXISTING ZONE: AC-20
 SOURCE OF WATER: INDIVIDUAL WELLS
 SEWER SYSTEM: ON SITE SEWAGE SYSTEMS
 STORM WATER: NO IMPROVEMENTS PER THIS APP.
 WIDTH AND TYPE OF ACCESS: COUNTY ROAD R/W
 NO. OF SHORT PLATTED LOTS: TWO (2)
 SCALE: 1" = 200'

SUBMITTED ON: _____
 AUTOMATIC APPROVAL DATE: _____
 RETURNED FOR CAUSE ON: _____

SWEETWATER SHORT PLAT
 PART OF SECTION 29, T. 19 N., R. 19 E., W.M.
 KITTITAS COUNTY, WASHINGTON



- LEGEND**
- SET 5/8" REBAR W/ CAP - "CRUSE 36815"
 - FOUND PK NAIL & WASHER - "CRUSE 36815"
 - FOUND PIN & CAP AS NOTED
 - FENCE
 - ⊞ POWER POLE
 - ⊙ WELL

CONTOURS SHOWN HEREON ARE TO NAVD88 BASED ON FIELD LOCATES COMPLETED BY GPS. ANY UTILITIES SHOWN HEREON ARE BASED ON FIELD LOCATES OF ABOVE GROUND STRUCTURES. THIS INFORMATION IS FOR PRELIMINARY PLAT REVIEW AND NOT INTENDED FOR DESIGN. ACCURACY IS ONE CONTOUR INTERVAL.

FLOOD ZONES PER FEMA FIRMETTE PANEL 53037C1080D EFFECTIVE 9/24/2021



AUDITOR'S CERTIFICATE
 Filed for record this _____ day of _____, 2023, at _____ M., in Book H of Short Plats at page(s) _____ at the request of Cruse & Associates.
 RECEIVING NO. _____

BRYAN ELLIOTT by _____
 KITTITAS COUNTY AUDITOR

SURVEYOR'S CERTIFICATE
 This map correctly represents a survey made by me or under my direction in conformance with the requirements of the Survey Recording Act of the request of BILL CRAIG IN MAY of 2023.



PRELIMINARY ONLY
 CHRISTOPHER C. CRUSE
 Professional Land Surveyor
 License No. 36815

CRUSE & ASSOCIATES
 PROFESSIONAL LAND SURVEYORS
 217 E. Fourth St.
 Ellensburg, WA 98826 (509) 982-8242
 P.O. Box 959
 Ellensburg, WA 98826 (509) 982-8242